

or more developed Lots. For the purposes of this Declaration, "Developed Lot" shall mean any parcel of land subdivided out of the Property.

Section 7. "ACC" shall mean the Architectural Control Committee.

Section 8. "Main Roads" shall mean, as shown on the recorded subdivision plat of the Property.

**ARTICLE II
MEMBERSHIP IN ASSOCIATION; VOTING RIGHTS**

Section 1. Members. Every owner of a Lot will be a member of the Association; membership will be appurtenant to and may not be separated from ownership of a lot.

Section 2. Voting. The Association will have two classes of voting members as follows:

Class A. Class A members will be all owners with the exception of declarant and will be entitled to one vote for each Lot owned. When more than one person holds an interest in a given Lot, all such persons will be members and the vote for such Lot will be exercised as they may determine among themselves. In no event may more than one vote be cast with respect to any Lot owned by Class A members.

Class B. The Class B member will be Declarant, who will be entitled to exercise ten votes for each Lot owned. The Class B membership will cease and be converted to Class A membership when the total votes outstanding in the Class A membership equal the total votes outstanding in the Class B membership, or on March 1, 2025, whichever first occurs.

**ARTICLE III
USE RESTRICTIONS AND ARCHITECTURAL CONTROLS**

Section 1. Construction of Improvements. Each Lot shall be used only for single-family residence purposes as defined hereafter and shall be in compliance with the following:

- 1.01 The main residence shall be a single-family residential dwelling not to exceed two and one-half (2-1/2) stories in height, with a living area of the main residential structure (exclusive of outbuildings, guest houses, porches, garages and servants quarters) shall not be less than two thousand (2000) square feet a private garage for not more than five (5) cars, and other structures (including guest houses or servants' quarters). Other structures shall not exceed the main residence in height and may be permanently occupied only by a member of the family occupying the main residence on the Lot, or by domestic servants employed on the premises. The design of other structures shall be consistent with the main residence.
- 1.02 Sheds and small storage buildings are permitted. These improvements must be specifically approved by the ACC.
- 1.03 Manufactured and/or mobile homes and/or modular homes are strictly prohibited.
- 1.04 Detached carports are prohibited unless specifically approved by the ACC.
- 1.05 No garage doors facing the street are allowed.

Section 2. Architectural Control. No buildings or improvements of any character shall be erected or placed or the erection thereof begun, or changes made in the design thereof after original construction, on any Lot until the construction plans and specifications and a site plan showing the location of the structure or improvements have been submitted to and approved, in writing by the ACC, as to compliance with these restrictions, quality of material, harmony of external design with existing and proposed structures and as to location with respect to topography and finish grade elevation and consistent with a design that is compatible with the country setting and style in the Washington-Chappell Hill area. Unconventional, extreme, and nonconforming design is discouraged. The ACC shall be comprised with two members and shall exercise sound discretion when considering contemplated improvements. The initial members of the ACC shall be Terry S. Ward, and Isabelle Orrick. If there exists at any time one or more vacancies in the ACC, the remaining member or members of the ACC may designate successor member(s) to fill such vacancy or vacancies. The ACC and the individual members thereof shall not be liable for any act or omission in performing or purporting to perform the functions delegated hereunder. In the event the ACC fails to indicate its approval or disapproval within sixty (60) days after the receipt of the required documents, approval will not be required, and the related covenants set out herein shall be deemed to have been fully satisfied. Declarant hereby retains its right to assign the duties, powers and responsibilities of the ACC to the Association when one hundred percent (100%) of all Lots and any other areas annexed to the Property have been conveyed to Owners, and the term "Architectural Control Committee" or "ACC" herein shall include the Association as such assignee. The approval or lack of disapproval by the ACC shall not be deemed to constitute any warranty or representation by the ACC including, without limitation, any warranty or representation relating to fitness, design or adequacy of the proposed construction or compliance with applicable statutes, codes and regulations. The Association may charge a reasonable fee not to exceed the sum of \$250.00 to retain an architect to review plans engineering and specifications for improvements.

The ACC may, but shall not be required to, from time to time promulgate an outline of minimum acceptable architectural and/or construction guidelines; provided, however, that such outline will serve as a minimum guideline and the ACC will not be bound thereby. The ACC may provide detailed style or construction specifications in the Architectural Guidelines, and the ACC may from time to time amend and update the Architectural Guidelines.

The ACC shall have the power to and may allow reasonable variances and adjustments to the restrictions set forth herein in order to overcome practical difficulties and to prevent unnecessary hardships in the application of the restrictions contained herein; provided, however, that such is done in conformity with the intent and purposes hereof; and provided further, that in every instance such variance or adjustment will not be materially detrimental or injurious to other property, improvements or the Owners thereof. Furthermore, such variances and adjustments as may be granted hereunder may include without limitation the height, size and building setback restrictions as set forth herein or on the plat maps for the subdivision.

Section 3. Minimum Square Footage within Improvements. The living area of the main residential structure (exclusive of outbuildings, guest houses, porches, garages and servants' quarters) shall not be less than two thousand (2,000) square feet. The ACC, at its sole discretion, is hereby permitted to approve deviations in any building area herein prescribed in instances when in its sole judgment, such deviations would result in a beneficial common use consistent with the Subdivision. Such approvals must be granted in writing in recordable form and when given shall become a part of these restrictions to the extent of the particular Lot involved.

Section 4. Exterior Materials. Unless otherwise approved by the ACC, in its sole and exclusive discretion, the exterior materials of the main residential structure and any attached garage, guest houses, and servants' quarters shall be constructed of masonry, stucco, hardiplank, cedar, or other wood siding.

Section 5. Location of the Improvements Upon the Lot. No building or other improvements shall be located on any Lot nearer than:

- a. seventy-five feet (75') to the Main Roads; and
- b. twenty-five feet (25') to the side or rear Lot line.

Section 6. Composite Building Site. Any Owner of one or more adjoining Lots may consolidate such Lots into one single-family residence building site with the privilege of placing or constructing improvements on such composite building site, in which case setback lines shall be measured from the resulting combined Lot lines rather than from the singular Lot lines.

Section 7. Easements. As shown on the recorded plat, easements for installation and maintenance of utilities are reserved (or will be reserved) by Declarant, and no structure of any kind shall be erected upon any of said easements.

The Owner shall maintain all the easements located on their Lot if any. Maintaining includes but is not limited to cutting of the drainage ditches, keeping the easement area clean and free of debris and trash. Neither Declarant nor any utility company using the easement shall be liable for any damage done by either of them or their assigns, their agents, employees or servants to shrubbery, trees, flowers or improvements of the owner located on the land within or affected by said easements.

As shown on the recorded plat, the easements for the Main Roads are wider than the actual paved surface of the Main Roads. The Main Roads shall be constructed according to plans and specifications approved by Washington County, Texas, for maintenance by Washington County, Texas. However, each Lot Owner shall be solely responsible for the maintenance of any driveways from a Main Road to the Lot from that point where such driveways tie into the Main Road.

Additionally, each Lot owner is responsible and shall cut the grass and maintain the surface of any easement, ditch areas or unimproved right of way from the main road that borders their property.

Section 8. Prohibition of Trade and Offensive Activities. No retail, industrial, multifamily construction, office building, or mixed-use commercial construction, shall be allowed on any Lot. Noxious or offensive activities of any sort including loud noises, or anything done on any Lot that may be or become an annoyance or a nuisance to the neighborhood shall not be permitted.

Section 9. Use of Temporary Structures. No structures of a temporary character including but not limited to mobile home, trailer, tent, shack, garage, barn or other outbuildings shall be used on any Lot at any time as a residence. Buildings used for accessory or storage purposes shall be limited to not more than two and one-half (2-1/2) stories in height and shall be subject to approval of the ACC. Temporary structures may be used as building offices and for related purposes during the construction period. Such structures shall be inconspicuous and slightly and shall be removed immediately after completion of construction.

Section 10. Storage of Automobiles, Boats, Trailers and other Vehicles. No boat trailers, boats, travel trailers, automobiles, trucks, tractor-trailers, campers or vehicles of any kind shall be semi-permanently or permanently stored in the public street right-of-way or on driveways. Storage of such items and vehicles must be screened from public view, either within the garage or

behind a fence which encloses the rear of the Lot. No inoperable boat trailers, boats, travel trailers, automobiles, trucks, tractor -trailers, campers or vehicles of any kind shall be semi-permanently or permanently stored on any Lot.

Section 11. Mineral Operations. No oil, gas or other mineral drilling, development operations, refining, quarry, or mining operations of any kind shall be conducted or permitted upon or in any Lot. No wells (excluding water wells and septic tanks), tanks, tunnels, mineral excavation, or shafts shall be conducted or permitted upon or in any Lot. No derrick or other structures designed for the use of boring for oil or natural gas shall be erected, maintained, or permitted upon any Lot.

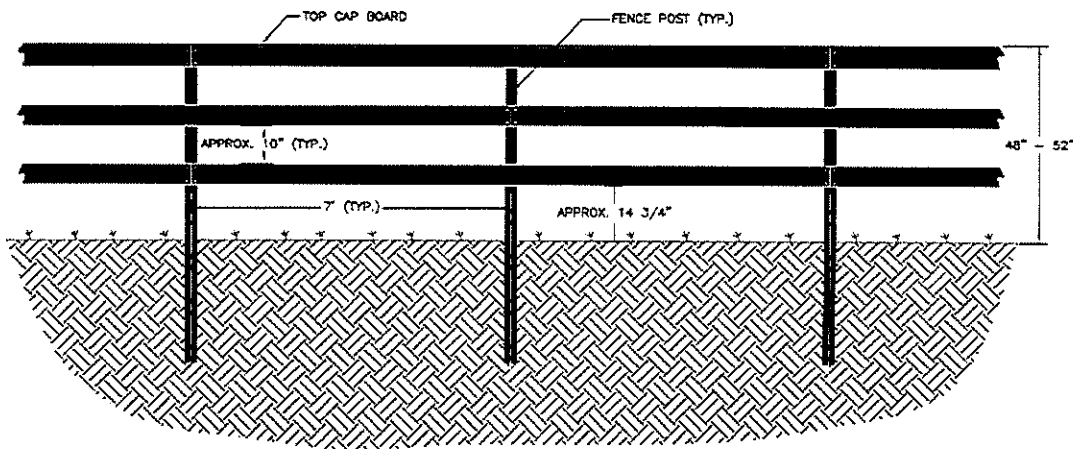
Section 12. Firearms No pistol, rifle, shotgun or any other firearm or explosives or any other device capable of killing or injuring or causing property damage shall be discharged on any part of the Property, except as follows:

- a. for the protection of Owners of the Lots and their property or animals from predators or nuisance varmints;
- b. Upon written permission of the Association.

Section 13. Commercial use. Commercial activity, whether for profit or not, open to the public or business invitees is prohibited. Similarly, commercial use that involves, directly or indirectly, the storage, warehousing and/or distribution of goods or services is prohibited. See Section 8 above.

Section 14. Walls, Fences and Hedges. As part of the common scheme and plan as shown on the recorded plat, Owner is not required to fence, however, if Owner chooses to fence the main road frontage on the Main Roads shall be fenced and constructed as specified hereafter ("the Main Road Fence"). The specifications for the Main Road Fence are as follows:

If fencing is built along public road frontage, the fence shall be built on the front property line. Main Road Fence shall be constructed of treated pine or cedar or similar natural hardwoods and painted black. The fence shall be fifty-two (52") in height. The vertical supports (posts) of the fence shall be four inches by four inches (4"x4") on seven-foot centers. There shall be three (3) equidistant horizontal cross-members of the fence. The cross-members shall be (2" X 6" planks). The lowest horizontal member shall be fifteen inches (15") from ground level. The other two (2) horizontal cross-members shall be approximately ten inches (10") apart. As shown below in fencing detail below.



FENCING DETAIL

NTS

Any other privacy walls, fences, or hedges that obstruct views of the Lots from the Main Roads shall be approved by the ACC prior to commencing construction. Any privacy walls, fences, or hedges erected on a Lot by Declarant, or its assigns, shall pass ownership with title to the Lot, and it shall be Owners of the Lots responsibility to maintain said walls, fences, or hedges thereafter. Hurricane-type or chain-link fences are strictly prohibited and forbidden, and no variance for same will be granted.

Section 15. Lot Maintenance. The Owner or occupants of all Lots shall at all times keep all weeds and grass thereon cut in a sanitary healthful, attractive manner and shall in no event use any Lot for storage of vehicles, material, and equipment except for normal residential requirements or incident to construction of improvements thereon as herein permitted. The accumulation of garbage, trash or rubbish of any kind or the burning thereof (except as such burning is permitted by law) of any such materials is prohibited. Each Lot owner shall arrange for at least weekly garbage, rubbish and trash pickup from the Lot (or on an as needed basis) as long as such service is not provided and required by a municipality. The Association may, at its option, allow each Lot Owner to purchase trash service from one service and charge for such service as part of the assessments described in Article IV hereof. In the event of default on the part of the Owner or occupant of any Lot in observing the above requirements or any of them, such default continuing after ten (10) days' written notice thereof, Declarant, or its assigns, may without liability to Owner or occupant, but without being under any duty to so do, in trespass or otherwise, enter upon said Lot, cut, or cause to be cut, such weeds and grass and remove or cause to be removed, such garbage, trash and rubbish or do any other thing necessary to secure compliance with these restrictions and to place said Lot in a neat, attractive, healthful and sanitary condition, and may charge the Owner or occupant of such Lot for the cost of such work. The Owner or occupant, as the case may be, agrees by the purchase or occupation of the Lot to pay such statement immediately upon receipt thereof. Any unpaid amount shall bear interest at the lesser of the highest rate allowed by law or eighteen percent (18%) per annum.

Section 16. Trash containers, dumpsters or any object holding or storing trash. Trash containers, dumpsters or any object holding or storing trash must be out of sight of the all public or private roads surrounding or going through Woodland Farms of Chappell Hill. Storing or placing and trash containers, dumpsters or any object holding or storing trash at or near driveway near the road, or the road frontage of property is strictly prohibited.

Moveable Trash containers may be put at the entrance of a Lot near the road, the night before or the morning of a scheduled trash pickup day by a hired garbage company and hauler. The moveable containers shall be removed from the road area the same day of the trash pickup day.

Section 17. Mail boxes, newspaper holders. The placement of mail boxes, newspaper holders or any other containers or apparatus to receive deliveries or for pickup of items located on Lots is prohibited.

Section 18. Signs, Advertisements and Billboards. Except for entrance, street, directional, traffic control, and safety signs, and such promotional signs as may be maintained by Declarant and Participating Builders, or agents or contractors thereof, or the Association, no signs or advertising devices of any character shall be erected, posted, or displayed upon, in or about the property.

No sign, advertisement, billboard or advertising structure of any kind shall be placed, maintained or displayed to the public view of any Lot except one standard realtor or for sale by owner sign for each building site, of not more than two feet by two feet, advertising the property for sale, provided that Declarant, or its assigns, may maintain, as long as it owns property in the Subdivision, in or upon such portions of the Property as Declarant may determine, such facilities as in its sole discretion may be necessary or convenient, including, but without limitation to offices, storage areas, model units and signs. Declarant, or its assigns, shall have the right to remove any such sign, advertisement, billboard or structure which is placed on said Lots in violation hereof, and in doing so shall not be subject to any liability for trespass or other tort in connection therewith or arising from such removal.

Section 19. Roofing Materials. The roof of all buildings (including any garage or servants' quarters) shall be constructed or covered with composition shingles, tiles, metal or slate acceptable to and approved by the ACC. Any other type of roofing material shall be permitted only at the sole discretion of the ACC upon written request.

Section 20. Maximum Height of Antennae. No electronic antenna or device of any type other than an antenna for receiving normal television signals shall be erected, constructed, placed or permitted to remain on any Lot, residences, or buildings except as approved by the ACC. Television antennae may be attached to the residence provided, however, such antenna must be located to the rear of the roof ridge line, gable or center line of the principal dwelling. Freestanding antennae must be attached to and located behind the rear wall or on a sidewall of the main residential structure. No antennae, either freestanding or attached, shall be permitted to extend more than fifty feet (50') from ground level and must have ACC approval as to the placement of the antennae on the Lot. No portion of any Lot shall be sold, leased, conveyed, or in any manner transferred for use as a wireless or cellular communication facility. Placement of microwave towers, cellular communication towers, and ham operator communication towers are strictly prohibited.

Section 21. Re-subdivision. Declarant may subdivide any of the Lots at its discretion. A Lot Owner may not subdivide a Lot.

Section 22. Septic Systems. Prior to occupancy of a home, or any livable building each Lot Owner shall construct, install and maintain a septic tank and soil absorption system in accordance with the specifications for same as established by the laws of the State of Texas and the rules and regulations of Washington County, Texas. If such septic system complies with such specifications, but still emits foul or noxious odors or unsafe liquid onto streets, ditches or adjoining Lots, such system shall be modified so as to eliminate such foul or noxious odors or unsafe liquid.

Section 23. Water System. Water wells shall be drilled and maintained in accordance with the laws of the State of Texas and the rules and regulations of Washington County, Texas.

ARTICLE IV
COVENANT FOR MAINTENANCE ASSESSMENTS

Section 1. Creation of the Lien and Personal Obligation of Assessments. Each Owner of any Lot by acceptance of a deed therefore, whether or not it shall be so expressed in such deed, shall be deemed to covenant and agree to pay to the Association: (1) annual assessments or charges, (2) special assessments for capital improvements, for repayment of funds borrowed and used in payment of capital improvements, (3) other assessments lots maintain assessments of article III section 15 for mowing Lots, removing trash, or other purposes. Such assessments shall be established and collected as hereinafter provided. The annual, and special assessments, together with interest, costs, and reasonable attorneys' fees, shall be a charge on the Lot and shall be a continuing lien upon the Lot against which each such assessment is made. Each such assessment, together with interest, costs and reasonable attorneys' fees, shall also be the personal obligation of the person who was the Owner of the Lot at the time when the assessment fell due. Appropriate recitations in the deed conveying each Lot will evidence the retention of a vendor's lien by Declarant for the purpose of securing payment of said charge assigned to the Association without recourse on Declarant in any manner for the payment of said charge and indebtedness. Declarant/developer and general partner shall be exempt from all assessments. Notwithstanding anything herein to the contrary, no assessments shall be payable by Declarant for each Lot owned by Declarant. Any loan or advance by Declarant to the Association for payment of any liability, cost or expense incurred by the Association shall be repaid by the Association to Declarant.

Section 2. Purpose of Assessments. The assessments levied by the Association shall be used exclusively to promote the recreation, health, safety and welfare of the Owners of the Lots within the Property and for the improvements and maintenance of the Common Area, if any.

Section 3. First Assessment Payment and Maximum Annual Assessment. Assessments will initiate upon the conveyance of the first Lot to an Owner. The maximum annual assessment (not including assessments for water and trash, service and other special assessments) shall be the sum of \$250.00 of each Lot. From and after January 1, of the second year immediately following the conveyance of the first Lot in the Subdivision, to an Owner, the maximum annual assessment may be increased ten percent (10%) of the maximum assessment for the previous year by an affirmative vote of fifty percent (50%) of the votes of the Owners of the Lots, each Owner or Owners of the Lots being entitled to one vote per each Lot owned, who are voting in person or by proxy, at a meeting duly called for such purpose. The Board of Directors of the Association may fix the annual assessment at an amount not in excess of the maximum.

Section 4. Special Assessments for Capital Improvements. In addition to the annual assessments authorized above, the Association may levy, in any assessment year, a special assessment applicable to that year only for the purpose of defraying, in whole or in part, the cost of any construction, reconstruction, repair or replacement of a capital improvement upon the Common Area, including fixtures and personal property related thereto provided that any such assessment shall have the assent of two-thirds (2/3rds) of the votes of the Owners of the Lots who are voting in person or by proxy at a meeting duly called for this purpose. Developer will pay special assessments on the lots owned by developer at the time of the special assessments is authorized.

Section 5. Notice and Quorum for any Action Authorized Under Sections 3 and 4.

Written notice of any meeting called for the purpose of taking any action authorized under Sections 3 and 4 of Article III shall be mailed (by U.S. first class mail) to all Owners of the Lots not less than thirty (30) days nor more than sixty (60) days in advance of the meeting. At the first such meeting called, the presence of Owners of the Lots or of proxies entitled to cast sixty percent (60%) of all the votes of the Owners of the Lots shall constitute a quorum. If the required quorum is not present at any such meeting, the meeting shall be adjourned but another meeting may be called subject to the same notice requirement, but the required quorum at such subsequent meeting shall be fifty-one (51%) of the votes of the Owners of the lots shall constitute a quorum. No such subsequent meeting shall be held more than sixty (60) days following the proceeding meeting.

Section 6. Rate of Assessment. All Lots in the Subdivision shall commence to bear their applicable maintenance fund assessment simultaneously and Lots in the Subdivision that are owned by Declarant are exempt from assessment. Lots that are occupied by residents shall be subject to the annual assessment determined by the Board of Directors in accordance with the provisions hereof. Lots in the Subdivision that are not occupied by a resident and which are owned by, a builder, or a building company, shall be assessed at the rate of one-half (1/2) of the annual assessment above. The rate of assessment for an individual Lot, within a calendar year, can change as the character of ownership and the status of the occupancy by a resident change, and the applicable assessment for such Lot shall be prorated according to the rate required during each type of ownership. The rate of assessment for water and trash service shall be set by the Declarant or the Board of Directors of the Association, whichever is in charge of such at the time.

Section 7. Date of Commencement of Assessments: Due Dates. The annual and monthly assessments provided for herein shall commence as to all Lots in the Subdivision, two (2) years when the first Lot therein is deeded to an owner, a builder or building company by Declarant. The first annual assessment shall be adjusted according to the number of months remaining in the then current calendar year. The Board of Directors of the Association shall fix the amount of the annual assessment against each Lot at least thirty (30) days in advance of each annual assessment period. Written notice of the annual assessment shall be mailed (by U. S. first class mail) to every Owner subject thereto. The Board of Directors shall establish the payment dates. The Association shall, upon demand, and for a reasonable charge, furnish a certificate signed by an officer of the Association setting forth whether the assessments on a specified Lot have been paid and the amount of any delinquencies. The Association shall not be required to obtain a request for such certificate signed by the Owner but may deliver such certificate to any party who in the Association's judgment has a legitimate reason for requesting same.

Section 8. Effect of Nonpayment of Assessments: Remedies of the Association.

Any assessment not paid within thirty (30) days after the due date shall bear interest from the due date until paid at the lesser of the highest rate allowed by law or eighteen percent (18%) per annum. The Association may bring action at law against the Owner personally obligated to pay the assessment or foreclose the lien against the Lot involved. No Owner may waive or otherwise escape liability for the assessments provided for herein by nonuse of the Common Area, if any, or abandonment of his Lot.

Section 9. Subordination of the Lien to Mortgages. The lien of all the assessments provided for herein shall be subordinate to the lien of any first mortgage, subordinate mortgage for home or other improvements, or home equity mortgage, existing at any time upon the particular Lot involved. Sale or transfer of any Lot shall not affect the assessment lien. However, the sale or transfer of any Lot pursuant to mortgage foreclosure (whether by exercise of power of sale or otherwise) or any proceeding in lieu thereof, shall extinguish the lien of such assessments as to payments which became due prior to such sale or transfer. No sale or transfer shall relieve such Lot from liability for any assessments thereafter becoming due or from the lien thereof, but such lien shall exist as, and constitute, a separate and distinct charge and lien on each Lot.

ARTICLE V
GENERAL PROVISIONS

Section 1. Enforcement. All restrictions, conditions, covenants, reservations, liens and charges now or hereafter imposed by the provisions of this Declaration shall run with the land. The Declarant, the Association, or any Owner shall have the right to enforce, by any proceeding at law or in equity, all restrictions, conditions, covenants, reservations, liens and charges now or hereafter imposed by the provisions of this Declaration. Failure by the Declarant, the Association, or by any Owner to enforce any covenant or restriction herein contained shall in no event be deemed a waiver of the right to do so thereafter.

Section 2. Owner's Easement of Enjoyment Every Owner shall have a right and easement of enjoyment in and to the Common Area, if any, which shall be appurtenant to and shall pass with the title to every Lot subject to the following provisions:

- 2.01 The right of the Association to charge reasonable admission and other fees for the use of the Common Area, if any.
- 2.02 The right of the Association to suspend the voting rights and right to use of the Common Area, if any, by an Owner for any period during which any assessment against his Lot remains unpaid; and for a period not to exceed sixty (60) days from each infraction of its published rules and regulations.
- 2.03 The right of the Association to dedicate or transfer all or any part of the Common Area, if any, to any public agency, authority or utility for such purposes and subject to such conditions as may be agreed to by the Owners of the Lots. No such dedication or transfer shall be effective unless an instrument signed by two-thirds (2/3rds) of the Owners of the Lots agreeing to such dedication or transfer has been recorded in the Deed Records of Washington County, Texas.

Section 3. Delegation of Use. In accordance with the Bylaws of the Association, any Owner may delegate his right of enjoyment to the Common Area and facilities, if any, to the members of his family, his tenants or contract purchasers who reside on the property.

Section 4. Amendment. The covenants and restrictions of this Declaration shall run with and bind the land, for a term of fifty (50) years from the date this Declaration is recorded, after which time they shall be automatically extended for successive periods of twenty (20) years. This Declaration may be amended during the first fifty (50) year period by an instrument signed by those Owners of the Lots owning not less than ninety percent (90%) of the Lots, and thereafter by an instrument signed by those Owners of the Lots owning not less than seventy-five percent (75%) of the Lots. Declarant may amend this Declaration without approval or consent of Owners of the Lots by an instrument signed by it any time during a period ending on the later of two (2) years from the date of recordation of this instrument or when the Declarant has sold ninety percent (90%) of the Lots. No person shall be charged with notice of or inquiry with respect to any amendment until and unless it has been filed for record in the Deed Records of Washington County, Texas.

Section 5. Annexation. Declarant may annex additional residential property and/or Common Area to the Property without approval or consent of Owners of the Lots.

Section 6. Gender and Number. Whenever used, the singular number shall include the plural, the plural the singular, and the use of any gender shall be applicable to all genders.

Section 7. Headings. The paragraph entitlements hereof are inserted for convenience of reference only and shall in no way alter, modify or define, or be used in construing, the text of such paragraphs.

Section 8. Execution by the Association. The Association, by joining in the execution hereof agrees to be bound by all the terms and provisions of this Declaration.

Section 9. Retention of Rights By Declarant. Declarant retains the right to enforce deed restrictions by Declarant or Declarant's agent being an additional member to the board of directors for a period of ten (10) years after all Lots are sold. Declarant will advise board of directors of the Association of any failure to comply with the deed restrictions and bylaws. Declarant may enforce deed restrictions and bylaws of the Woodland Farms of Chappell Hill Declaration of Covenants, Conditions, and Restrictions. Declarant or Declarant's Agent must remain actively engaged in board function, defined as attending ninety percent (90%) of all meetings in person.

Section 10. These amended and restated Declaration of Covenants, Conditions and Restrictions shall supersede those Declaration of Covenants, Conditions and Restrictions recorded in Washington County Volume 1671 pages 777 through 788 on April 10, 2019. 2220

SIGNED the 15th day of May, 2019.

DECLARANT:

WOODLAND FARMS OF CHAPPELL HILL LP

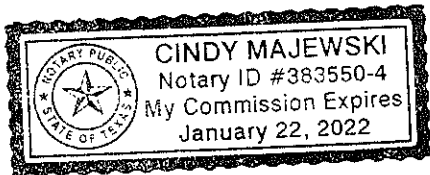
By: REAL ESTATE HOLDINGS, INC.
General Partner

BY: Terry S. Ward
Terry S. Ward, President

THE STATE OF TEXAS
Washington
COUNTY OF ~~HARRIS~~

§
§
§

This instrument was acknowledged before me on May 15th, 2019, by Terry S. Ward, President of REAL ESTATE HOLDINGS, INC., a Texas corporation, General Partner of WOODLAND FARMS OF CHAPPELL HILL LP, a Texas limited partnership on behalf of said corporation and in the capacity therein stated.



Cindy Majewski
Notary Public, State of Texas

CONSENT AND SUBORDINATION

CITIZENS STATE BANK ("Lienholder") joins herein solely for the purpose of subordinating the liens held by it of record upon the Property to the covenants, conditions and restrictions hereby imposed by Declarant with, however, the stipulation that such subordination does not extend to any lien or charge imposed by or provided for in this Declaration.

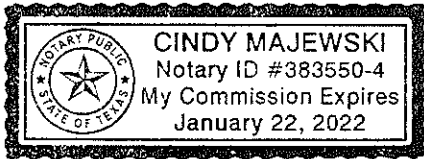
CITIZEN STATE BANK

By: [Signature]
Name: Cory Fletcher
Title: Vice President

STATE OF TEXAS
COUNTY OF Washington

§
§
§

This instrument was acknowledged before me on the 15th day of May, 2019, by Cory Fletcher, V.P., of CITIZENS STATE BANK on behalf of said of said entity and in the capacity therein stated.



[Signature]
Notary Public in and for the State of Texas

